










 IN-37 S near Intersection with IN-44

	1. Head <b>southwest</b> on <b>IN-37 S</b> toward <b>Reuben Dr</b>	go 0.2 mi total 0.2 mi
	2. Take the 1st <b>right</b> onto <b>Reuben Dr</b> About 1 min	go 0.4 mi total 0.6 mi
	3. Turn <b>left</b> at <b>E Morgan St/Old State Rd 37</b> Continue to follow E Morgan St About 5 mins	go 2.0 mi total 2.7 mi
	4. Turn <b>right</b> at <b>IN-39 N</b> About 2 mins	go 0.9 mi total 3.6 mi
	5. Turn <b>left</b> at <b>IN-67 S</b> <b>Be Here by 10:45</b> About 11 mins	go 6.7 mi total 10.3 mi
	6. Turn <b>left</b> at <b>W Border St</b> About 1 min	go 0.2 mi total 10.5 mi
	7. Continue onto <b>Paragon Rd</b> About 4 mins	go 2.1 mi total 12.6 mi
	8. Turn <b>right</b> at <b>Co Rd 425 S/Paragon Rd</b>	go 0.3 mi total 12.9 mi
	9. Continue onto <b>S Salem Rd</b> About 4 mins	go 2.3 mi total 15.2 mi
	10. Turn <b>left</b> at <b>W Burma Rd/Co Rd 600 S</b> Continue to follow W Burma Rd About 6 mins	go 3.2 mi total 18.4 mi
	11. Turn <b>right</b> at <b>IN-37 S</b> About 4 mins	go 2.5 mi total 20.9 mi
	12. Turn <b>left</b> at <b>Co Rd 800 N/W Williams Rd</b> About 1 min	go 187 ft total 20.9 mi

 Unknown road